

OKLAHOMA CITY PUBLIC SCHOOLS

PATHWAY


TO

GREATNESS




Path C

**FILLMORE
LEE**



CAPITOL HILL MIDDLE

**BODINE
HAYES
SOUTHERN HILLS**




WEBSTER MIDDLE




CAPITOL HILL HIGH

**CHAVEZ
FD MOON
THELMA PARKS
JOHN REX
WILSON**




**MARTIN LUTHER
KING MIDDLE**




DOUGLASS HIGH



**BRITTON
STANLEY HUPFELD
KAISER
MONROE
NICHOLS HILLS
QUAIL CREEK
RIDGEVIEW**




GREYSTONE MIDDLE



**JOHN MARSHALL
HIGH**




**ESPERANZA
HERONVILLE
ROCKWOOD**



**MARY GOLDA ROSS
MIDDLE**

**BUCHANAN
CLEVELAND
EUGENE FIELD
LINWOOD
MARK TWAIN**




TAFT MIDDLE




NW CLASSEN HIGH

**COOLIDGE
PRAIRIE QUEEN**



JEFFERSON MIDDLE

**ADAMS
ARTHUR
HILLCREST**




ROOSEVELT MIDDLE




US GRANT HIGH

**WILLOW BROOK
(PK-1)**

**SPENCER
(2-3)**



**ROGERS
(4-8)**



**STAR SPENCER HIGH
(9-12)**



Path C Summary

- Close & repurpose 18 facilities
- Emerson South moves into Wheeler ES (repurposed)
- Chavez moves to Douglass feeder
- Kaiser moves to John Marshall feeder
- Southern Hills moves to Capitol Hill feeder
- Heronville moves to NW Classen feeder
- Hillcrest moves to Roosevelt feeder
- Willow Brook (PK-1) feeds Spencer (2-3) feeds Rogers (4-8) feeds Star Spencer (9-12)
- Changes in Schools closed from other paths:
 - Westwood ES (A-Repurposed Emerson South, B- Repurposed Emerson South, C-Closed)
 - Shidler ES (A- Open, B-Open, C-Closed)
 - Van Buren ES (A- Open, B-Open, C-Closed)
 - Hawthorne ES (A- Closed, B - Open, C- Closed)
 - Telstar ES (A-Open, B-Open, C-Closed)